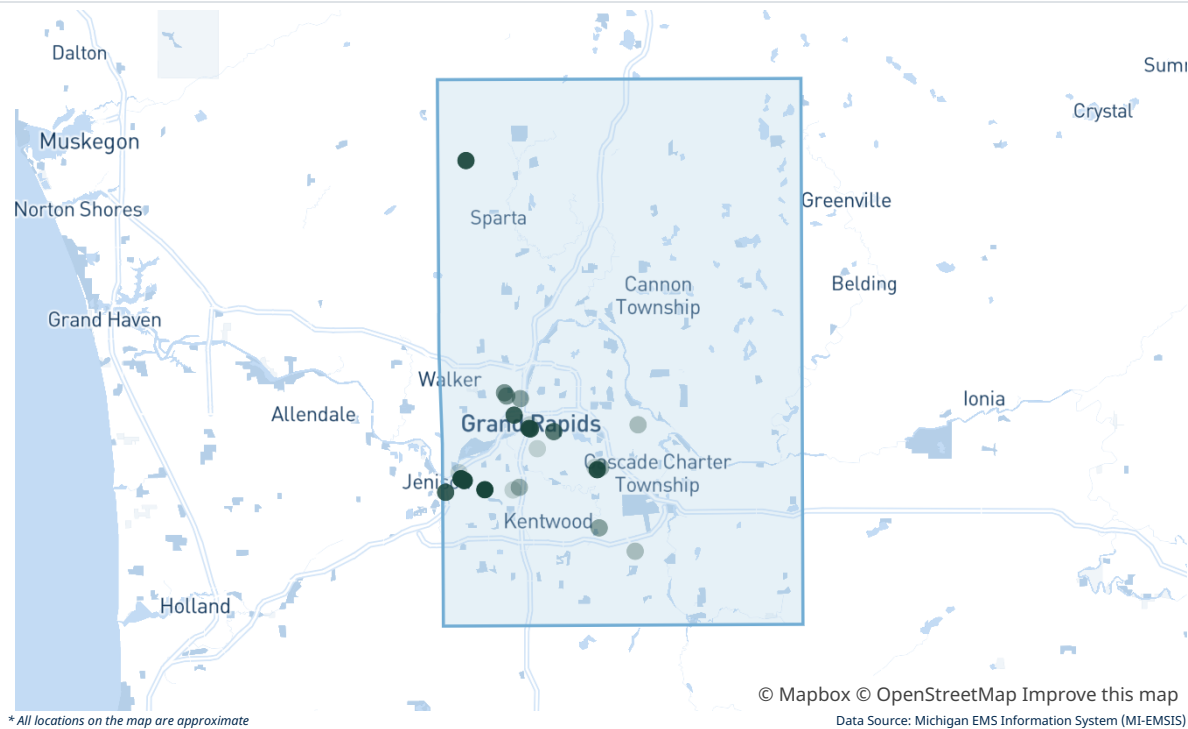


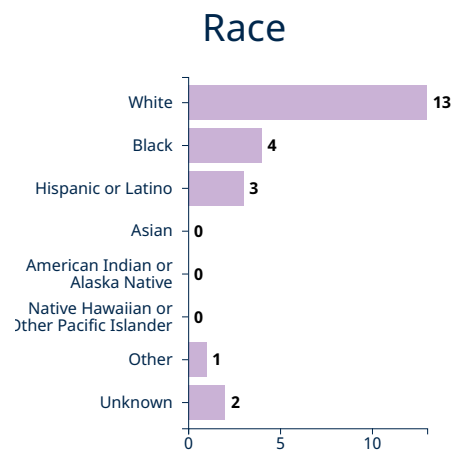
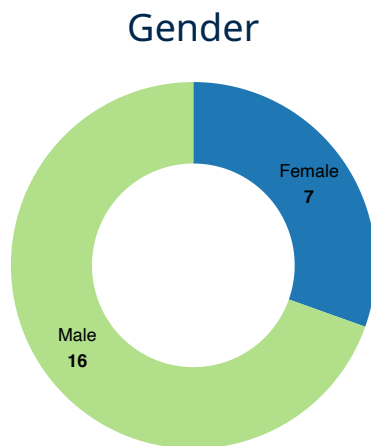
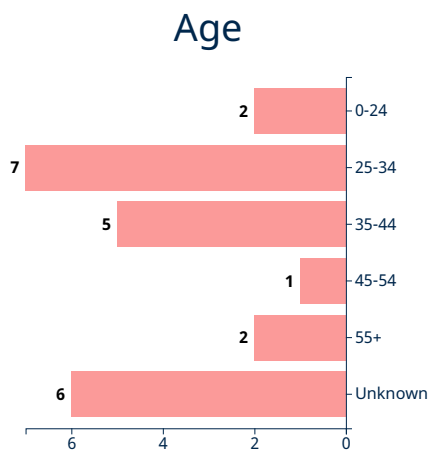
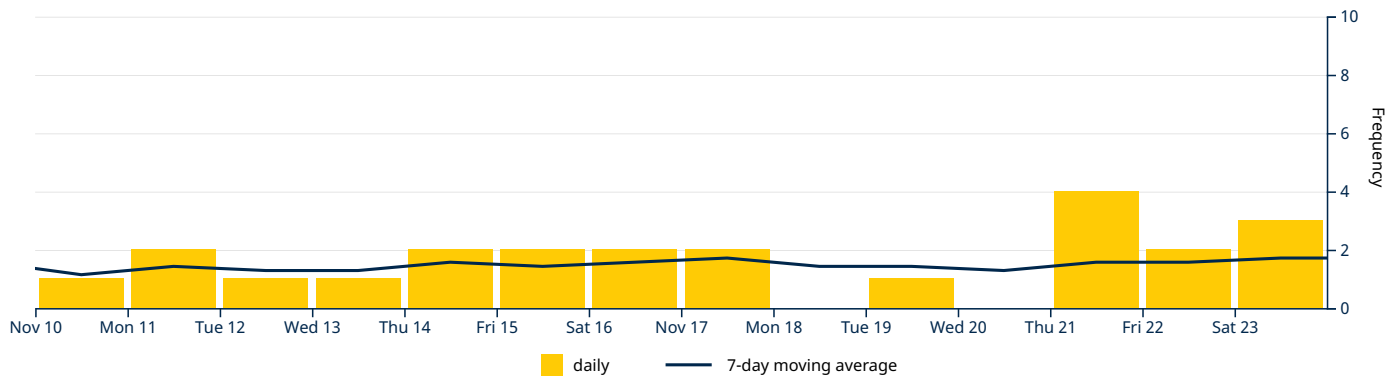
Kent County

EMS Naloxone Administrations
Nov 10, 2019 to Nov 23, 2019

23
total
0
unmappable
incidents



* All locations on the map are approximate
** Total counts are based on mailing address, which may not correspond with municipal boundaries
*** Some incidents may be un-mappable due to incomplete location information
**** All locations on the map are randomly displaced between 100 and 300 meters to protect privacy



Frequency per City

City	Incidents	Percent
Grand Rapids	17	73.9%
Wyoming	4	17.4%
Grandville	1	4.3%
Kentwood	1	4.3%

Frequency per Zip Code

Zip Code	Incidents	Percent
49503	5	21.7%
49507	3	13.0%
49509	3	13.0%
49504	2	8.7%
49505	2	8.7%
49508	2	8.7%
49418	1	4.3%
49506	1	4.3%
49512	1	4.3%
49519	1	4.3%
49525	1	4.3%
49548	1	4.3%